


Map 5A







Schedule 2 - Part 2

Map 5A: Redland Bay

Declared Off-Street Regulated Parking Areas



-  5A (i): Weinam Creek vehicle barge off-street car park
-  5A (ii): Weinam Creek cenotaph off-street car park
-  5A (iii): Weinam Creek off-street car and boat trailer park
-  5A (iv): Weinam Creek Spoil Pond off-street car park